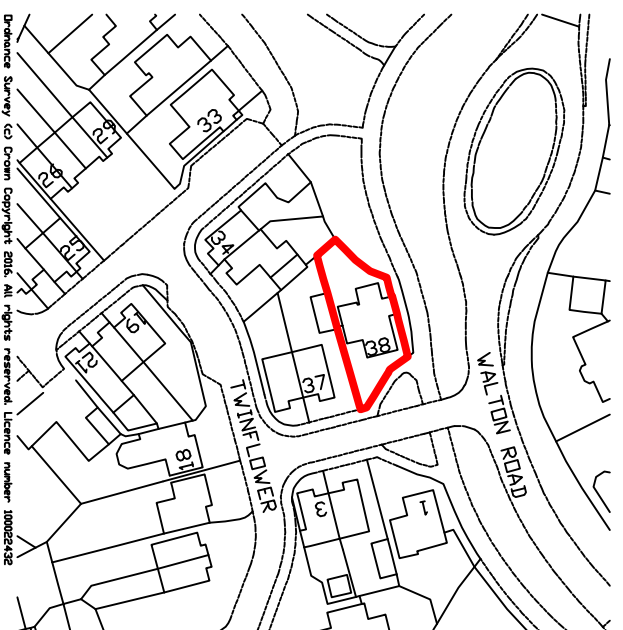
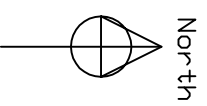
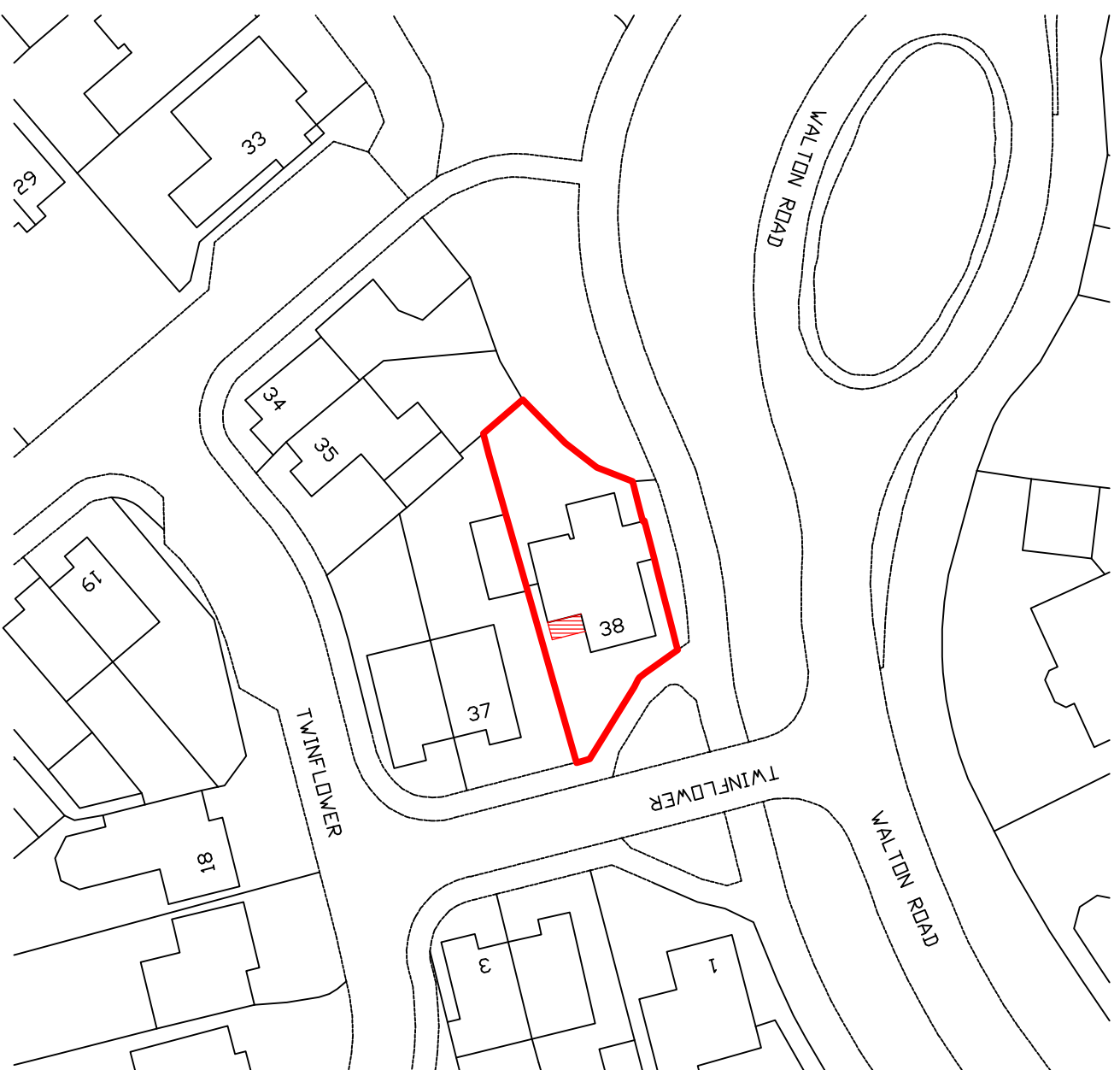
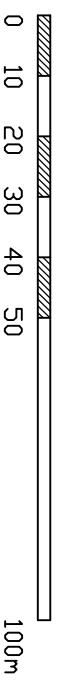


38 Twinflower

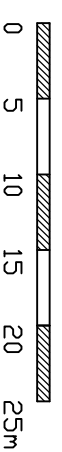
Site Boundary based on fencing, walls buildings and kerb edges on site and reference to Milton Keynes Council Highways plan.



Location Plan as Existing 1:1250



Block Plan as Proposed 1:500



This drawing is the copyright of Architecture Studio 5 Ltd and must not be used, copied or reproduced in part or whole without permission.

All dimensions to be checked on site prior to commencement of work. All work and materials to be to current Codes of Practice and British Standards. Any discrepancies are to be reported to Architecture Studio 5 without delay. Work to figured dimensions only. Do not scale from this drawing other than for planning purposes.

Revisions
A - 25-11-16 - note updated to refer to MK highways plan.
Planning Issue

PLANNING ISSUE

drawing name	Site Location Plan and Block Plan
Project details	Front extension & raised roof 38 Twinflower Milton Keynes MK7 7LH
Client	Walton LEP Housing Ltd
Drawing number	16024 - 100A
date	16-11-16
scale	as shown at A3

Architecture Studio 5 Ltd

5 Mornmouth Road
Harrington Beds LUS 6NE
t. 01525 632223 m. 07717477274
e. alison@harrington.net